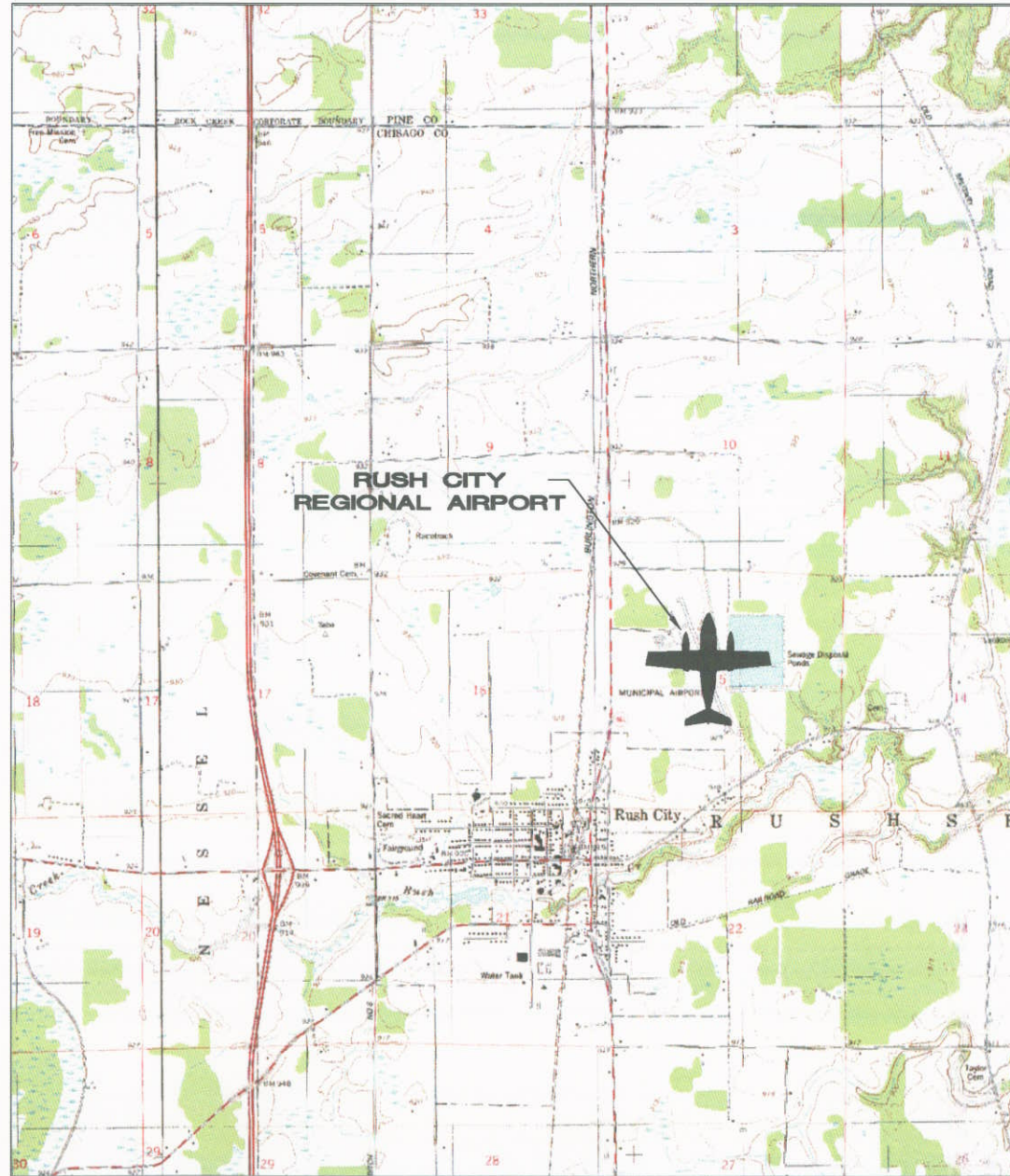


# AIRPORT ZONING PLAN

## RUSH CITY REGIONAL AIRPORT

### RUSH CITY, MINNESOTA

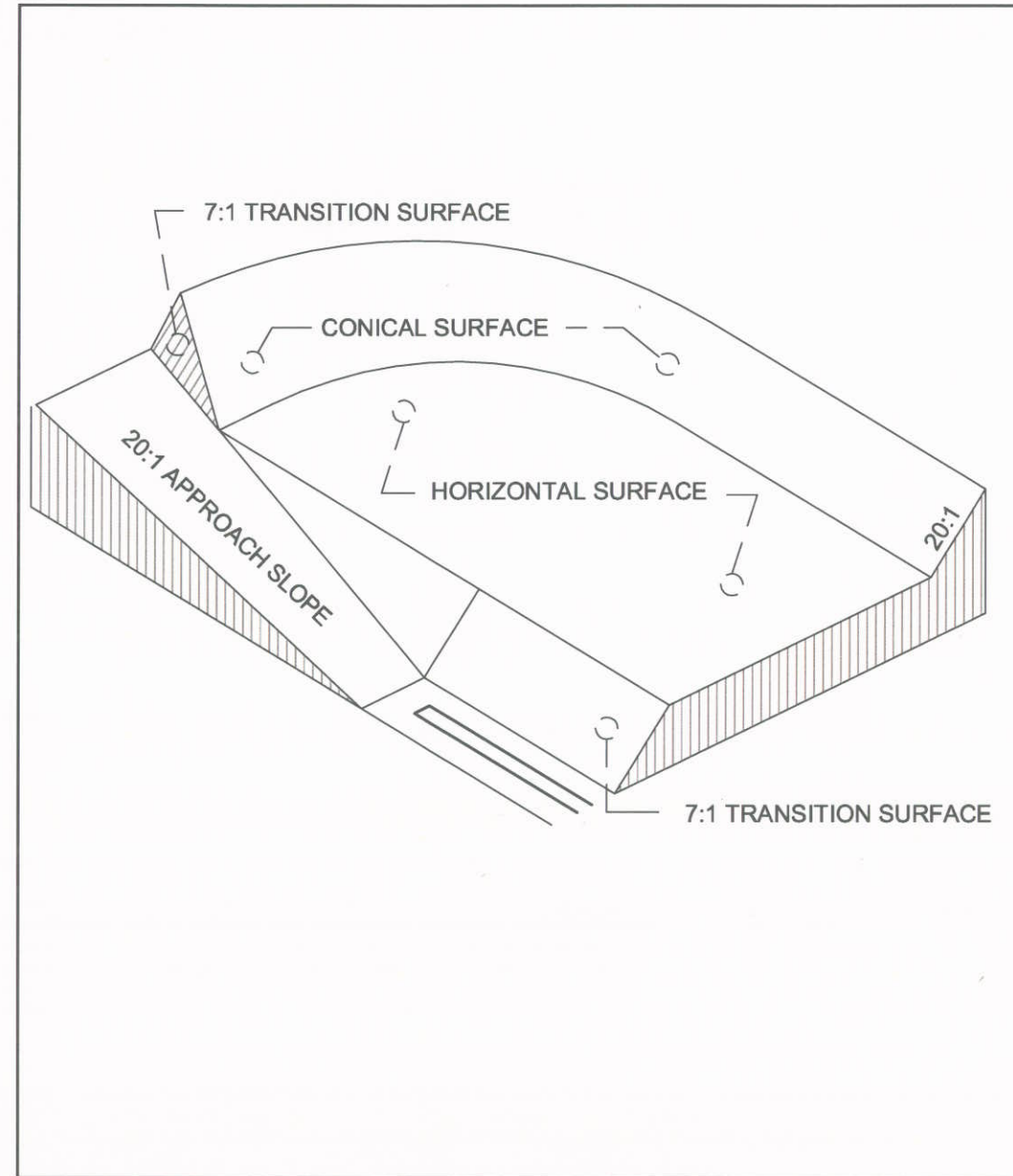


**LOCATION MAP**

1" = 2000'



MAGNETIC DECLINATION = 1.58° E  
SOURCE: TWIN CITIES SECTIONAL  
AERONAUTICAL CHART; JULY, 2004




**IMAGINARY SURFACES**

NO SCALE

Approved _____	DATE _____
CITY CLERK	
Approved _____	DATE _____
ZONING BOARD CHAIRMAN	
Approved _____	DATE _____
Mn/DOT	



I HEREBY CERTIFY THAT THIS PLAN, SPECIFICATION, OR REPORT WAS PREPARED BY ME OR UNDER MY DIRECT SUPERVISION AND THAT I AM A DULY LICENSED PROFESSIONAL ENGINEER UNDER THE LAWS OF THE STATE OF MINNESOTA.

  
 Job D'Amico, P.E.  
 DATE: Sept. 18, 2007 LICENSE NO. 203370

**AIRPORT ZONING PLAN**  
**FOR THE**  
**RUSH CITY**  
**REGIONAL AIRPORT**

MARK	DATE	DESCRIPTION REVISIONS

SEH FILE NO. A-RUSHC0304.00  
 PROJECT NO. DEC. 29, 2004  
 ISSUE DATE  
 DESIGNED BY PBD  
 DRAWN BY KMG  
 © 2004 Short Elliott Hendrickson, Inc. (SEH)

SHEET TITLE  
**TITLE SHEET**

SHEET  
**1**  
 OF 7

S:\P\T\R\Rushc\Common\Airport\030400\dwg\ROS\_Zoning\_REVISED\_ZONING-082007.dwg, 6/17/2008 8:32:20 AM, kgavic